

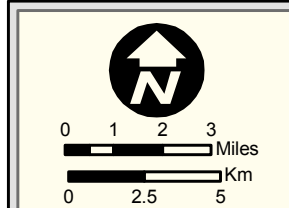

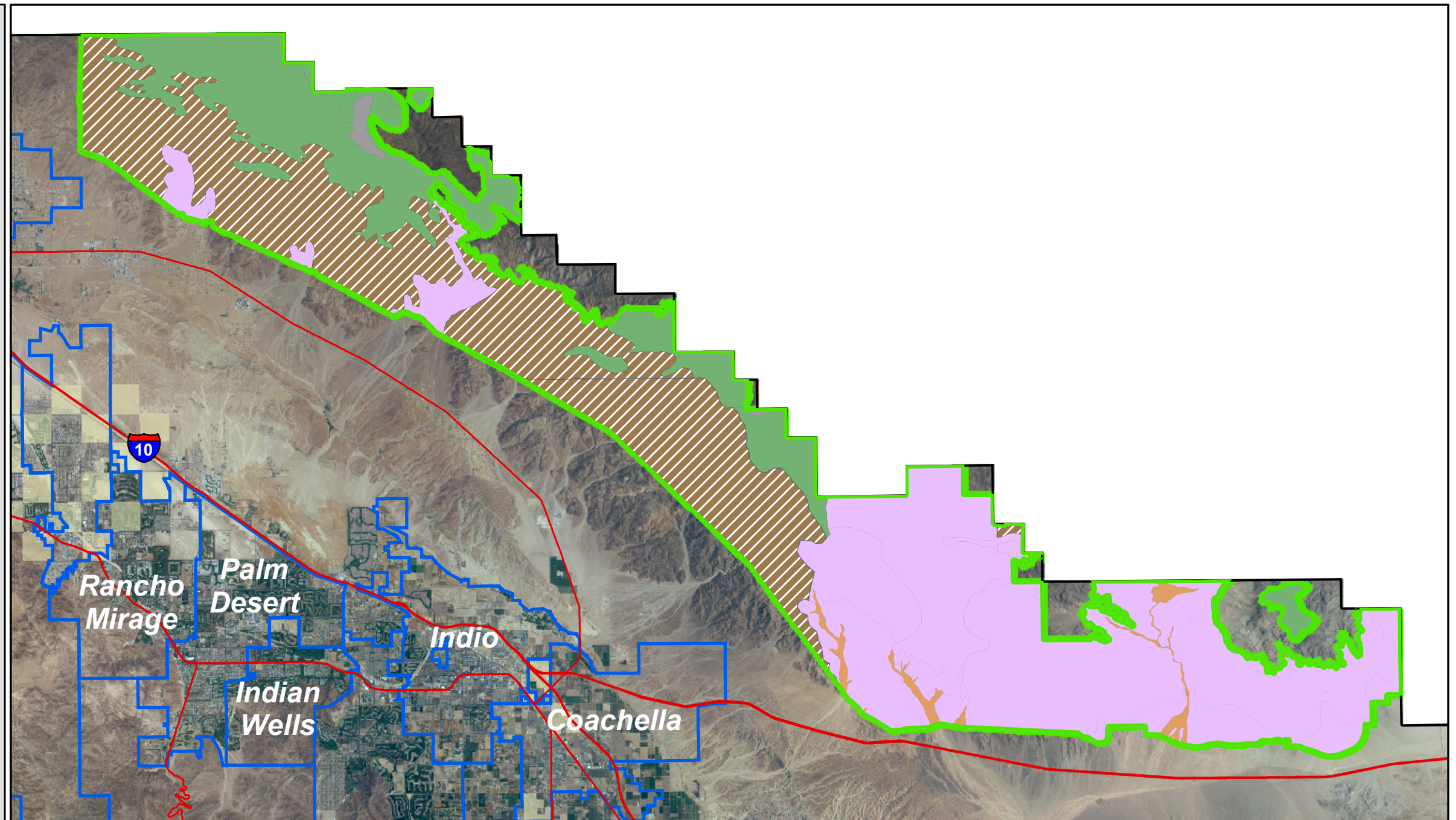
# Recirculated Final Coachella Valley Multiple Species Habitat Conservation Plan and Natural Community Conservation Plan

## Natural Communities

-  Joshua Tree National Park C.A.
-  Desert dry wash woodland
-  Desert fan palm oasis woodland
-  Mojave mixed woody scrub
-  Mojavean pinyon & juniper woodland
-  Sonoran creosote bush scrub
-  Other Communities
-  CVMSHCP Boundary
-  City Boundaries
-  Indian Reservations (Not a part)
-  Major Roads

2005 natural color mosaic courtesy of  
National Agricultural Imagery Program

**DISCLAIMER:** Maps and data are to be used for reference purposes only. Map features are approximate, and are not necessarily accurate to surveying or engineering standards. CVAG and The County of Riverside make no warranty or guarantee as to the content (the source is often third party), accuracy, timeliness, or completeness of any of the data provided, and assumes no legal responsibility for the information contained on this map. Any use of this product with respect to accuracy and precision shall be the sole responsibility of the user.



## Figure 4-21c: Joshua Tree National Park Conservation Area