






***Recirculated Final Coachella Valley Multiple Species Habitat Conservation Plan  
and  
Natural Community Conservation Plan***

***Boundary Map***

-  CVMSHCP Boundary
-  City Boundaries
-  Indio Hills/Joshua Tree NP Linkage C.A.
-  Major Roads
-  Other Roads

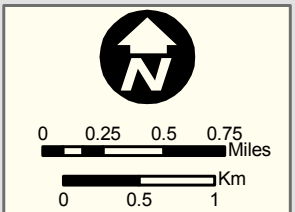
2005 natural color mosaic courtesy of  
National Agricultural Imagery Program

*Additional Roads added for location clarity.*

**DISCLAIMER:** Maps and data are to be used for  
reference purposes only. Map features are  
approximate, and are not necessarily accurate  
to surveying or engineering standards. CVAG and  
The County of Riverside make no warranty or  
guarantee as to the content (the source is often  
third party), accuracy, timeliness, or completeness  
of any of the data provided, and assumes no legal  
responsibility for the information contained on this  
map. Any use of this product with respect to  
accuracy and precision shall be the sole  
responsibility of the user.



Map by Nicholas Peihl, CVAG



**Figure 4-18a: Indio Hills/Joshua Tree  
National Park Linkage Conservation Area**